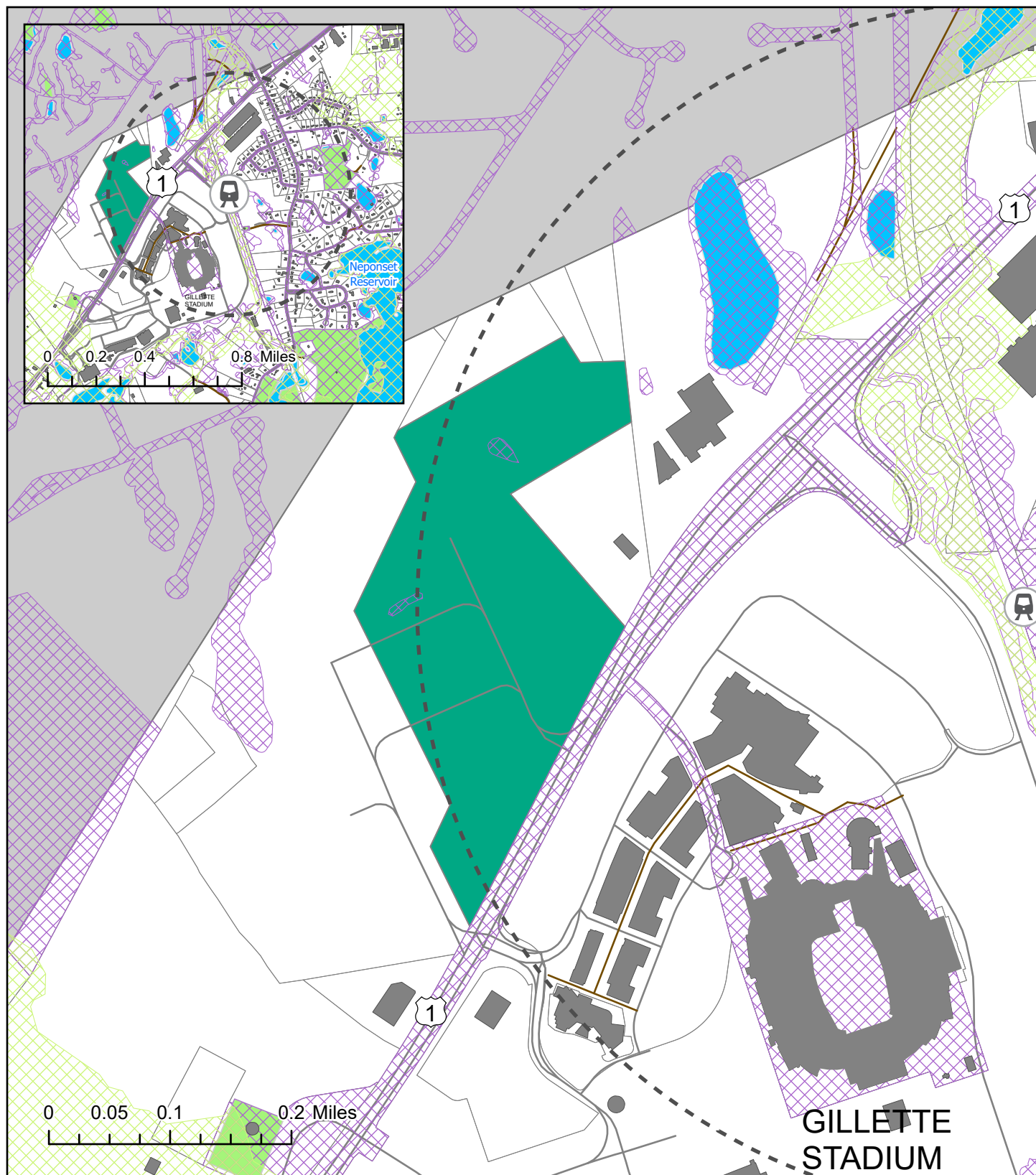













TOWN OF FOXBORO - DISTRICT 2



- | | | | |
|---|--------------|---|-------------------------------------|
|  | Schools |  | Sensitive Land |
|  | Buildings |  | Excluded Land |
|  | Parcels |  | .5 mile Radius from Transit Station |
|  | Trails |  | District 2 |
|  | Water Bodies |  | Train Station |
|  | Open Space | | |

